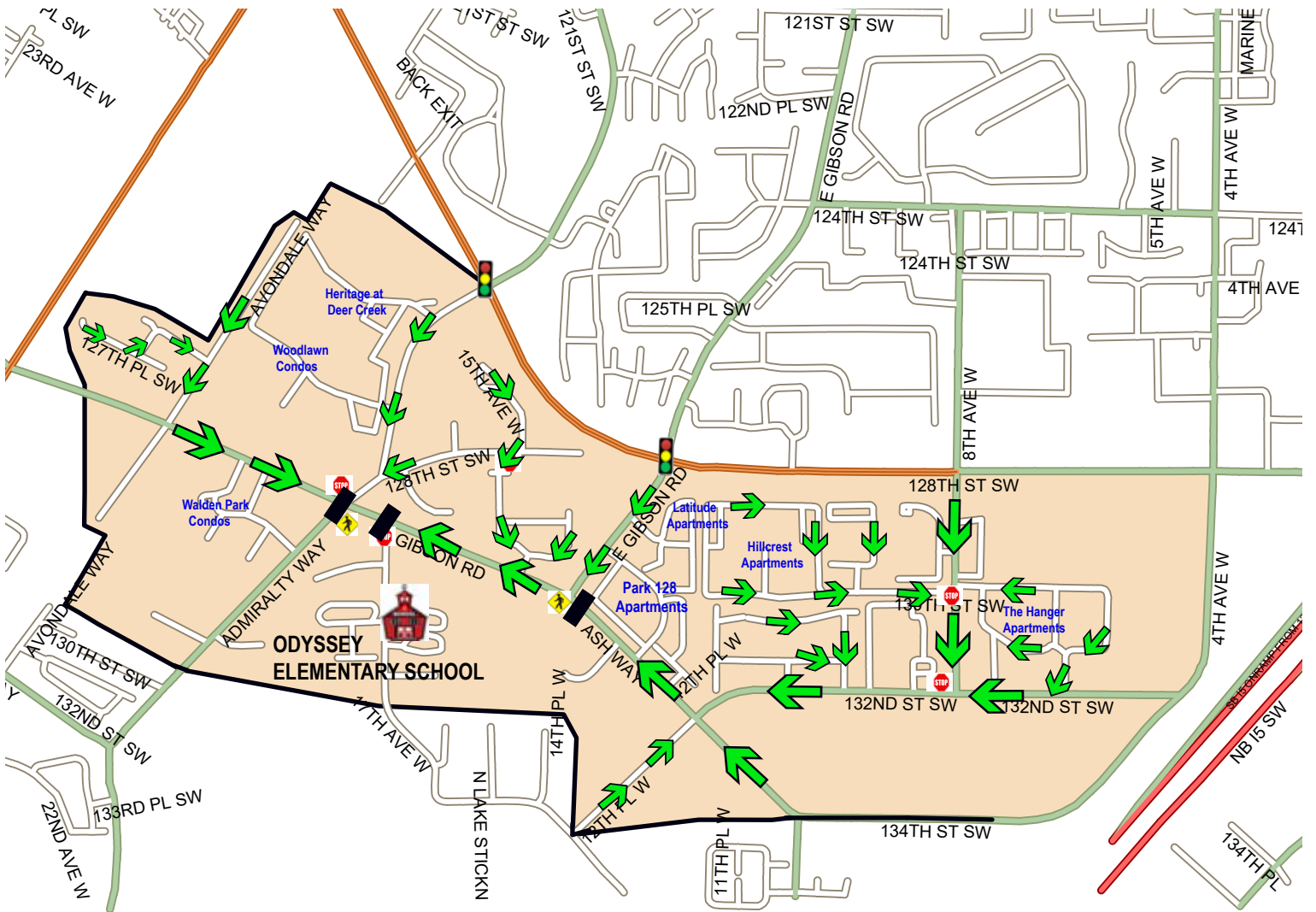









# ODYSSEY

## SUGGESTED WALK ROUTES



KEY	
	Suggested Walk path
	Path way
	20 MPH School zone
	Crosswalk
	Adult Crossing Guard
	Stop light
	Stop sign

\*This map represents the walk area for the school and not the complete school boundary